
















		mi.	hh:mm:ss	++mi.	++:++:++
	1. <i>starbucks, acton, ma</i> Continue	0.02	00:00:07	0.02	00:00:07
	2. Turn right onto Massachusetts Avenue, MA 111	0.09	00:00:11	0.12	00:00:18
	3. Turn left onto Main Street, MA 27	1.08	00:02:05	1.20	00:02:23
	4. Turn right onto Maple Street	0.11	00:00:13	1.31	00:02:36
	5. Keep left onto Stow Street	1.32	00:02:33	2.63	00:05:09
	6. <i>South Acton Road</i> Continue onto South Acton Road	1.25	00:02:24	3.88	00:07:33
	7. Turn left onto West Acton Road	0.18	00:00:21	4.06	00:07:54
	8. Continue onto West Acton Road	0.06	00:00:07	4.12	00:08:01
	9. Continue onto Crescent Street	0.21	00:00:25	4.33	00:08:26
	10. Turn left onto Library Hill Road	2.91	00:04:42	7.24	00:13:08
	11. Keep left onto Marlborough Street	0.67	00:02:10	7.92	00:15:18
	12. Continue onto Chestnut Street	0.90	00:01:57	8.81	00:17:15
	13. <i>Chestnut Street</i> Continue onto Chestnut Street	0.16	00:00:18	8.97	00:17:33
	14. Turn right onto Marlboro Road	1.43	00:02:46	10.40	00:20:19
	15. <i>Stow Road</i> Continue onto Stow Road	0.58	00:01:07	10.99	00:21:26
	16. Turn right onto Concord Road	0.20	00:00:23	11.19	00:21:49
	17. Continue onto Concord Road	0.02	00:00:02	11.21	00:21:51
	18. Turn right onto Boston Post Road East, US 20	0.54	00:00:48	11.75	00:22:39
	19. Turn left onto East Main Street, US 20	0.46	00:00:53	12.21	00:23:32
	20. Turn slight right onto Granger Boulevard, US 20	0.01	00:00:01	12.22	00:23:33
	21. Turn left onto Bolton Street Extension, MA 85	0.85	00:01:22	13.06	00:24:55
	22. Continue onto Maple Street, MA 85	3.15	00:05:35	16.22	00:30:30
	23. Continue onto Cordaville Road, MA 85	0.09	00:00:12	16.31	00:30:42
	24. Continue onto Cordaville Road, MA 85	0.59	00:01:16	16.90	00:31:58
	25. <i>Cordaville Road</i> Continue onto Cordaville Road, MA 85	0.95	00:02:03	17.85	00:34:01
	26. Keep left onto River Street, MA 85	0.90	00:01:27	18.75	00:35:28
	27. <i>Cedar Street</i> Continue onto Cedar Street, MA 85	2.10	00:03:23	20.86	00:38:51

28.	Turn right onto Main Street, MA 135	0.45	00:00:40	21.31	00:39:31
29.	Keep left onto West Main Street	0.87	00:01:23	22.18	00:40:54
30.	Turn right	0.05	00:00:15	22.23	00:41:09
31.	Turn left	0.01	00:00:03	22.24	00:41:12
32.	Turn right	0.03	00:00:09	22.27	00:41:21
33.	Turn slight right	0.03	00:00:09	22.30	00:41:30
34.	Turn right	0.06	00:00:17	22.36	00:41:47
35.	Turn right onto Lumber Street	0.11	00:00:20	22.47	00:42:07
36.	Turn left onto West Main Street	0.14	00:00:12	22.60	00:42:19
37.	Continue onto West Main Street	0.26	00:00:24	22.87	00:42:43
38.	Continue onto West Main Street	0.34	00:00:30	23.21	00:43:13
39.	Turn slight right onto West Main Street	2.10	00:03:23	25.31	00:46:36
 40.	<i>Hopkinton Road</i> Continue onto Hopkinton Road	1.85	00:02:59	27.16	00:49:35
41.	Keep left onto Hartford Avenue North	0.56	00:00:54	27.72	00:50:29
42.	Turn right onto West Main Street, MA 140	0.56	00:00:50	28.29	00:51:19
43.	Turn left onto Williams Street	2.15	00:03:28	30.44	00:54:47
44.	Turn right onto Providence Road, MA 122	0.69	00:01:06	31.13	00:55:53
45.	Turn left onto Depot Street	0.38	00:00:48	31.51	00:56:41
46.	Turn left onto Maple Avenue	1.23	00:02:32	32.74	00:59:13
47.	Turn right onto Sutton Street	2.12	00:03:24	34.86	01:02:37
48.	Keep left onto Central Turnpike	0.98	00:01:35	35.84	01:04:12
 49.	<i>Central Turnpike</i> Continue onto Central Turnpike	4.68	00:07:32	40.52	01:11:44
50.	Turn left onto Joe Jenny Road	3.63	00:07:00	44.14	01:18:44
51.	Keep left onto Sutton Road	0.09	00:00:10	44.23	01:18:54
52.	Turn left onto Sutton Road	0.35	00:00:34	44.57	01:19:28
53.	Turn right onto Gore Road, MA 16	0.27	00:00:24	44.84	01:19:52
 54.	<i>Panera Bread</i> Continue onto Gore Road, MA 16	0.91	00:01:55	45.76	01:21:47
55.	Turn left onto South Main Street, MA 12	7.84	00:12:32	53.59	01:34:19
56.	Turn left onto Norwich Worcester Turnpike, CT 169	0.89	00:01:26	54.48	01:35:45
 57.	<i>Norwich Worcester Turnpike</i> Continue onto Norwich Worcester Turnpike, CT 169	3.86	00:06:13	58.34	01:41:58
58.	Turn right onto Norwich Worcester Turnpike, CT 169	2.62	00:04:13	60.97	01:46:11

59.	Turn right onto Deerfield Road, CT 97	0.02	00:00:01	60.98	01:46:12
 60.	<i>Vanilla Bean Cafe</i> Make a U-turn onto Deerfield Road, CT 97	0.02	00:00:01	61.00	01:46:13
61.	Turn sharp right onto Pomfret Street, US 44, CT 169	5.37	00:08:18	66.37	01:54:31
 62.	<i>Pomfret Road</i> Continue onto Pomfret Road, CT 169	2.63	00:04:14	69.00	01:58:45
63.	Keep right onto Canterbury Road, CT 169	7.70	00:12:24	76.70	02:11:09
 64.	<i>208 S Canterbury Rd</i> Continue onto South Canterbury Road, CT 169	1.79	00:02:53	78.49	02:14:02
65.	Turn left onto Depot Road	0.23	00:00:45	78.72	02:14:47
66.	Turn left onto Butts Bridge Road	1.72	00:02:46	80.44	02:17:33
67.	Turn right onto Plainfield Road/CT 12, CT 12	2.76	00:04:06	83.20	02:21:39
68.	Turn left onto Slater Avenue, CT 138	2.92	00:04:20	86.12	02:25:59
 69.	<i>Dunkin Donuts</i> Continue onto Voluntown Road, CT 138	15.23	00:22:37	101.35	02:48:36
70.	Turn left onto Nooseneck Hill Road, RI 3	1.10	00:01:38	102.44	02:50:14
71.	Turn right onto Victory Highway, RI 102	7.94	00:11:48	110.38	03:02:02
72.	Turn right	4.28	00:05:53	114.66	03:07:55
73.	Keep right	2.32	00:03:48	116.98	03:11:43
74.	Keep left onto RI 138	2.19	00:03:15	119.17	03:14:58
75.	Keep left onto Eldred Avenue, RI 138	1.76	00:02:25	120.93	03:17:23
76.	Keep left onto RI 138	2.96	00:04:32	123.89	03:21:55
77.	Keep right	0.12	00:00:10	124.00	03:22:05
78.	Keep left	0.03	00:00:02	124.03	03:22:07
79.	Turn right onto RI 238	0.32	00:00:54	124.36	03:23:01
80.	Turn slight left onto Farewell Street	0.48	00:01:26	124.84	03:24:27
81.	Keep right	0.05	00:00:06	124.89	03:24:33
82.	Turn left onto America's Cup Avenue, RI 238	0.18	00:00:30	125.07	03:25:03
83.	Continue onto America's Cup Avenue, RI 238	0.05	00:00:08	125.12	03:25:11
84.	Turn sharp right onto Thames Street	0.01	00:00:01	125.13	03:25:12
85.	Turn slight left onto Thames Street	0.49	00:01:21	125.62	03:26:33
86.	Keep right	0.04	00:00:06	125.65	03:26:39

87.	Turn slight right onto Wellington Avenue	0.41	00:01:07	126.06	03:27:46
 88.	Wellington Avenue Continue onto Wellington Avenue	0.80	00:01:58	126.86	03:29:44
89.	Keep right onto Beacon Hill Road	0.96	00:02:38	127.81	03:32:22
90.	Keep right onto Ridge Road	0.42	00:01:10	128.24	03:33:32
 91.	Ridge Road Continue onto Ridge Road	0.34	00:00:56	128.57	03:34:28
92.	Turn right onto Castle Hill Avenue	0.09	00:00:15	128.66	03:34:43
93.	Turn left onto Castle Hill Avenue	0.79	00:02:11	129.45	03:36:54
 94.	481 Ocean Ave Continue onto Ocean Avenue	2.97	00:08:12	132.43	03:45:06
95.	Keep right onto Coggeshall Avenue	0.07	00:00:12	132.50	03:45:18
96.	Turn left onto Bellevue Avenue	0.23	00:00:38	132.73	03:45:56
 97.	701 Bellevue Ave Continue onto Bellevue Avenue	0.86	00:02:22	133.58	03:48:18
98.	Turn left onto Ruggles Avenue	0.12	00:00:14	133.71	03:48:32
99.	Turn right onto Coggeshall Avenue	0.87	00:01:59	134.58	03:50:31
100.	Turn left onto Extension Street	0.11	00:00:21	134.69	03:50:52
101.	Turn left onto Thames Street	0.04	00:00:06	134.73	03:50:58
102.	Turn right onto Waites Wharf	0.01	00:00:03	134.74	03:51:01
	obrians pub, newport, ri			134.74	03:51:01